










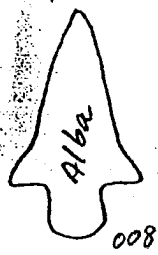


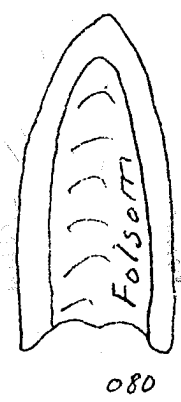

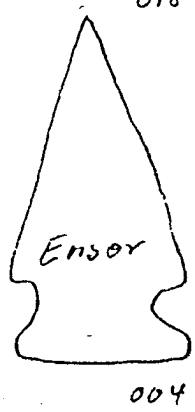



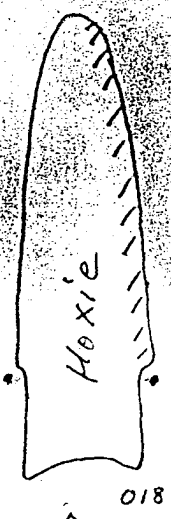




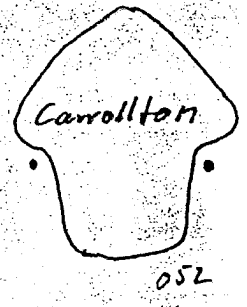

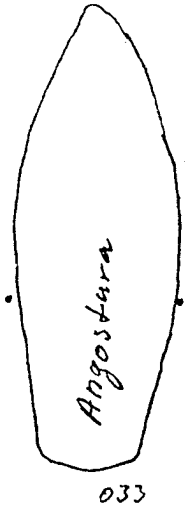
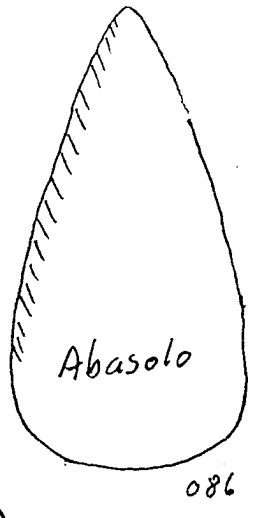
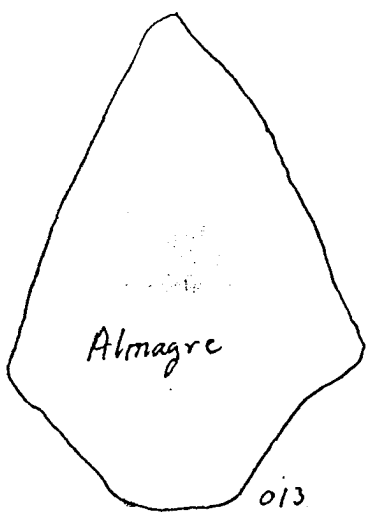
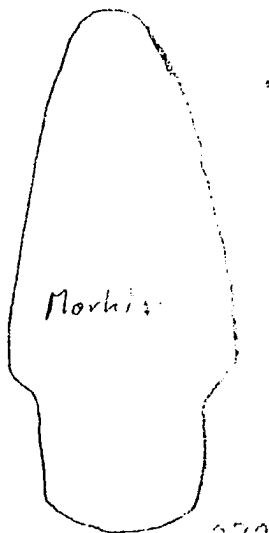
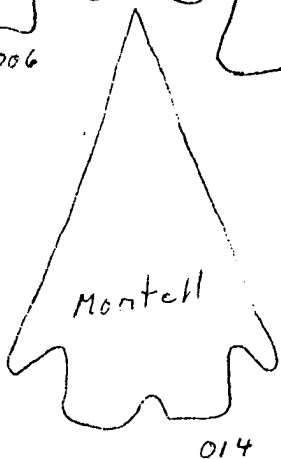
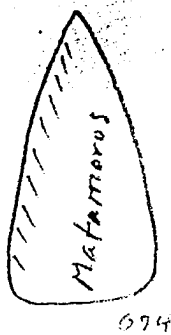
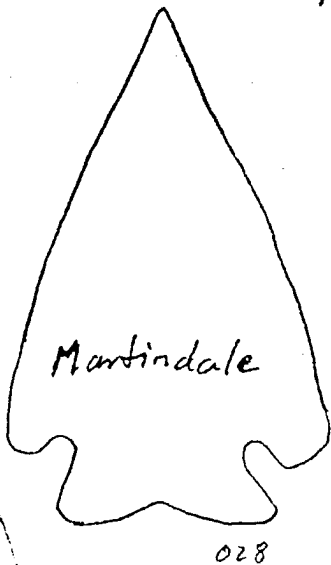
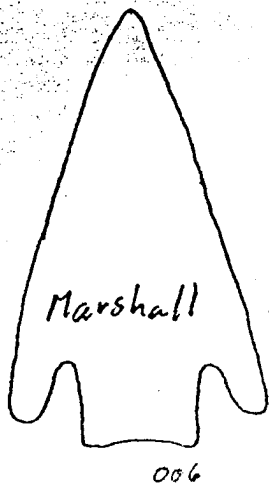
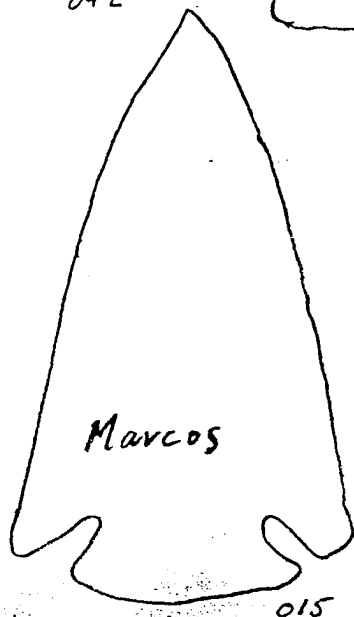

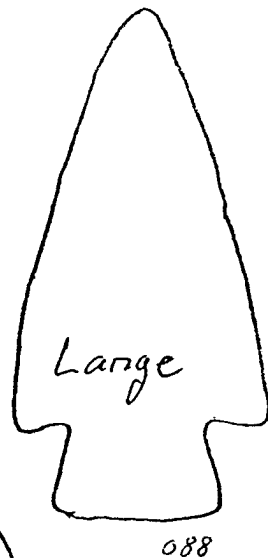
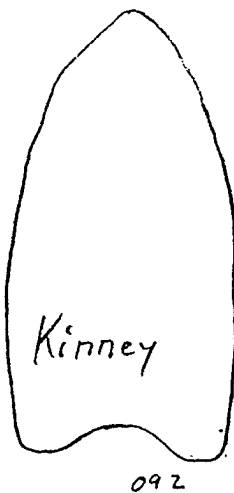
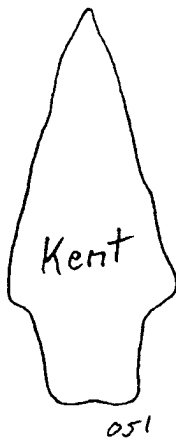
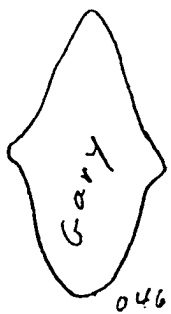



TYPE CODES
Texas Projectile Point Project

<u>No.</u>	<u>Name</u>	<u>No.</u>	<u>Name</u>	<u>No.</u>	<u>Name</u>	<u>No.</u>	<u>Name</u>
001	Perdiz	051	Kent	101	Colbert	151	
002	Scallorn	052	Carrollton	102	Desmuke	152	
003	Mahomet	053	Wheeler	103	Wesley	153	
004	Ensor	054	Hayes	104	Morris	154	
005	Castroville	055	Talco	105	Epps	155	
006	Marshall	056	Turney	106	Lerma	156	
007	Pedernales	057	Fresno	107	Refugio	157	
008	Alba	058	Harrell	108	Deadmans	158	
009	Bulverde	059	Washita	109	Sandy Creek	159	
010	Nolan	060	Garza	110	Mintner	160	
011	Bonham	061	Steiner	111	Lone Oak	161	
012	Granbury	062	Friley	112	Ponchartrain	162	
013	Almagre	063	Catahoula	113	Crumley	163	
014	Montell	064	Edwards	114	Woden	164	
015	Marcos	065	La Jita	115	Pelican	165	
016	Bell	066	Carrizo	116	Evans	166	
017	Wells	067	Zephyr	117	Merrell	167	
018	Hoxie	068	Eliasville	118	Haskell	168	
019	Travis	069	Elam	119	Reed	169	
020	Frio	070	Morhiss	120	Booker	170	
021	Gower	071	Morrill	121	Orchard	171	
022	Cliffton	072	Paisano	122	Zavala	172	
023	Fairland	073	Tortugas	123	McGloin	173	
024	Andice	074	Matamoras	124	Dalton	174	
025	Axtell	075	Cameron	125	Dallas	175	
026	Dawson	076	Bassett	126	Midland	176	
027	Godley	077	Cuney	127	Hell Gap	177	
028	Martindale	078	Maud	128	Milnesand	178	
029	Baird	079	Starr	129	Comstock	179	
030	Taylor	080	Folsom	130	Baker	180	
031	Uvalde	081	Clovis	131	Big Sandy	181	
032	Williams	082	Sabinal	132	Padre	182	
033	Angostura	083	Calf Creek	133	Eden	183	
034	Golondrina	084	Neches River	134	Keota	184	
035	Meserve	085	Young	135	Huffaker	185	
036	Plainview	086	Abasolo	136	Agate Gasin	186	
037	Scottsbluff	087	Figueroa	137	Firstview	187	
038	Misc. Gp. I	088	Lange	138	Barber	188	
039	Pandale	089	Palmillas	139		189	
040	Shumla	090	Pandora	140		190	
041	Val Verde	091	Zorra	141		191	
042	Langtry	092	Kinney	142		192	
043	Toyah	093	Conejo	143		193	
044	Livermore	094	Lott	144		194	
045	San Patrice	095	Bandy	145		195	
046	Gary	096	Misc. Gp. II	146		196	
047	Yarbrough	097	Catan	147		197	
048	Ellis	098	Sinner	148		198	
049	Edgewood	099	Yantis	149		199	
050	Trinity	100	Delhi	150		200	









Travis

019



Trinity

050




Uvalde

031




Wells

017




Williams

032



Yarbrough

047




Dalton

124




Evans

116

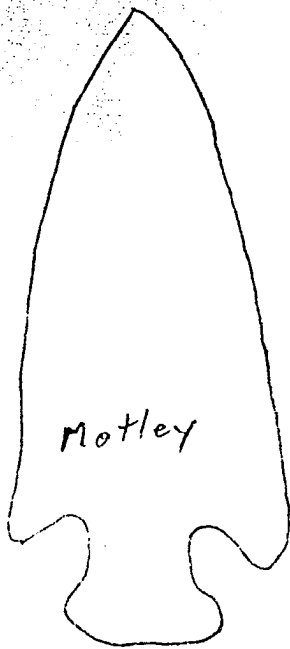


McKean




Mitresand

128

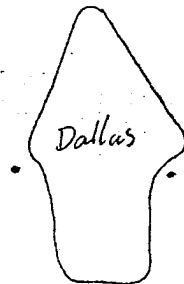


Motley




Big Sandy

131



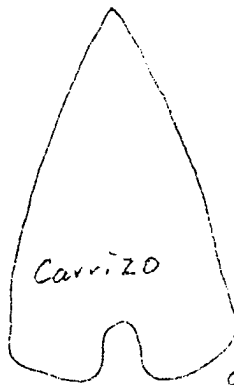
Dallas

125



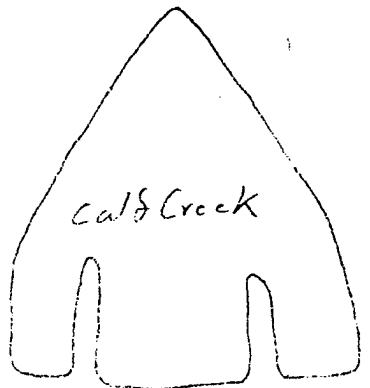
Agate Basin

030



Carrizo

066



Cal's Creek

083

